

## *There are three circuits*

- A walk of **4 km**, marked in yellow (1 hour).
- A walk of **7 km**, marked in blue, with several different landscapes (1 hour 30).
- A walk of **9 km** marked in red, approximately, between 2 and 3 hours offering varied scenery.

## *The start point :*

**All 3 circuits leave from the Mairie in Sadillac.** (Then, go to the church by the street : « Rue des Bons pains »)

The arrows (painted in white) which mark out your course take you in a clockwise direction or PDIPR poles with yellow cap.

You will find, at points indicated on the map, various information panels.

On these panels, you will find QR CODES which allow you to obtain, on your smartphone, more details of the history of our area.




*Place  
Ste Anne  
in Sadillac*



*Mill of Faures  
Photo reconstruction  
(old mill destroyed)*

The windmill of Citole offers some unusual features :

- The surrounding support wall was in part dismantled in the 1930's. Our Association hopes to restore and rebuild it with the help of volunteers.
- On the lintel of the north door you will see the name of the builder sculptured in the stone (Pierre GAIMAN, a mason of Sadillac in 18 th century) as well as the year of construction (1765).



*Windmill of Citole  
before clearing*



*Windmill of Citole  
after restoration*

After the mill of Citole you will drop down towards Bonnefin brook; this portion of the path leads you back towards Sadillac. You will be walking in the steps of Catherine de Medicis and the royal court (7000 people) who took the "vielh camin" on the 8 th August 1565 during their journey from Lauzun to Bergerac.


## **Good hiking**

*Internet site :*

[www.lesamisdu moulindecitole.fr](http://www.lesamisdu moulindecitole.fr)

*Any comments will be welcome :*

[moulindecitole@orange.fr](mailto:moulindecitole@orange.fr)



## **HIKES AROUND SADILLAC**

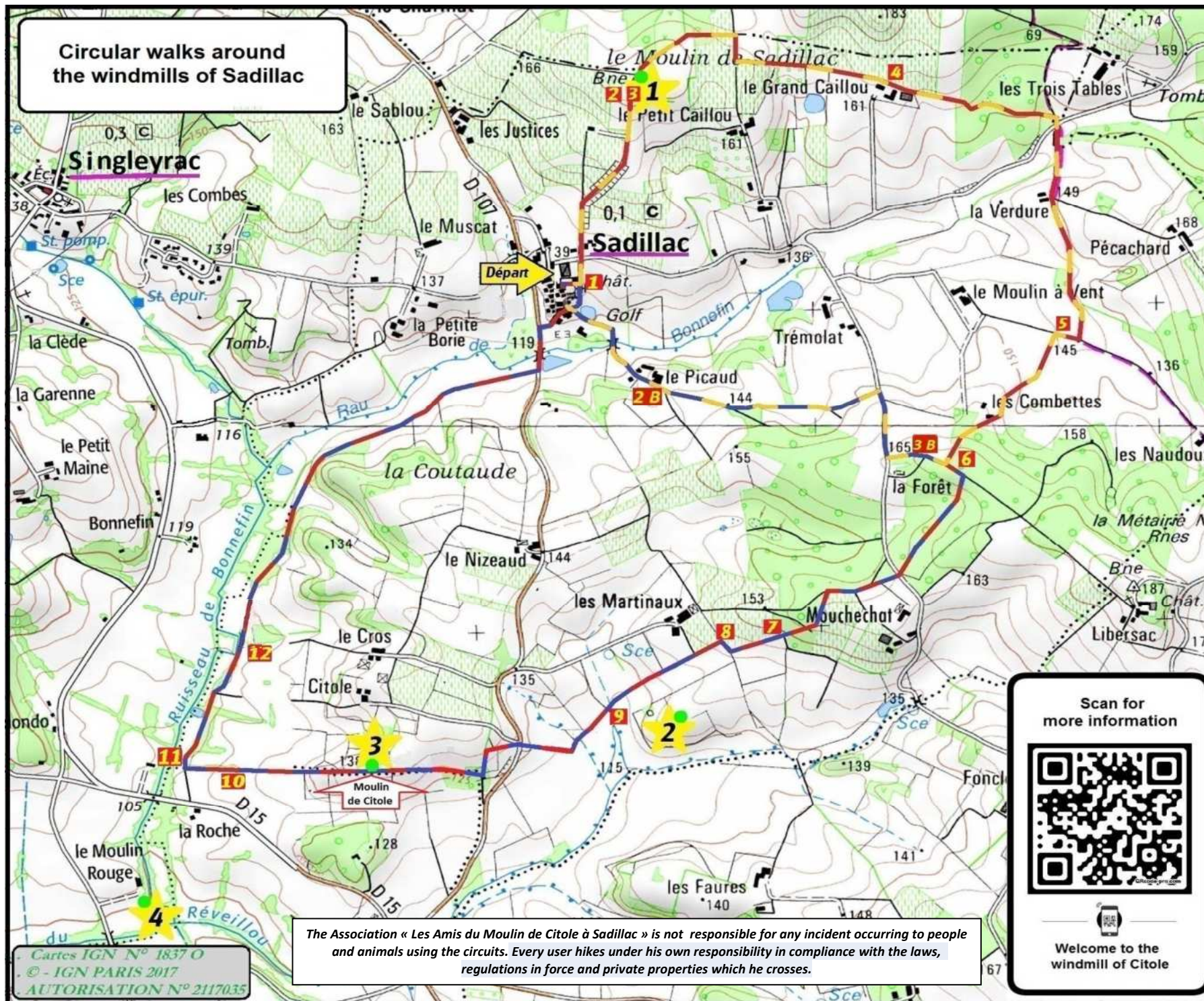
**Circular walks around  
the Windmills of Sadillac**  
(Les boucles des Moulins à vent de Sadillac)

Our association "Friends of the windmill of Citole" offers three circular walks named "Les boucles des moulins à vents de Sadillac".

As part of the project to restore the mill of Citole, we have cleaned the site and several kilometers of tracksto make them accessible to walkers, mountain bikers, horse riders, and other nature lovers ...



# Circular walks around the windmills of Sadillac



## Captions :

Start point :



From the Mairie  
in Sadillac

- Circuit - 9 km
- Circuit - 7 km
- Circuit - 4 km

### Windmills

- ★ 1 Moulin de Sadillac
- ★ 2 Moulin des Faures
- ★ 3 Moulin de Citole

### Watermill

- ★ 4 Moulin rouge

### List of information panels

- 1 Chemin des lavandières
- 2 Le moulin de Sadillac
- 3 La crête de Sadillac
- 4 Les écarts : Grand-Cailloux
- 5 La tuilerie des Naudoux
- 6 La forêt
- 7 La vigne
- 8 Le blé
- 9 Les Faures - La mare  
La Clouquette
- 10 Le clavier
- 11 Catherine de Médicis
- 12 Le Bonnefin
- 2B Les écarts - Le Picaud
- 3B Panorama Nord Ouest

Website :  
[www.lesamisduwindmillcitole.wordpress.com](http://www.lesamisduwindmillcitole.wordpress.com)

E-Mail :  
[moulindecitole@orange.fr](mailto:moulindecitole@orange.fr)

Scan for  
more information



Welcome to the  
windmill of Citole

The Association « Les Amis du Moulin de Citole à Sadillac » is not responsible for any incident occurring to people and animals using the circuits. Every user hikes under his own responsibility in compliance with the laws, regulations in force and private properties which he crosses.

Cartes IGN N° 1837 O  
© - IGN PARIS 2017  
AUTORISATION N° 2117035